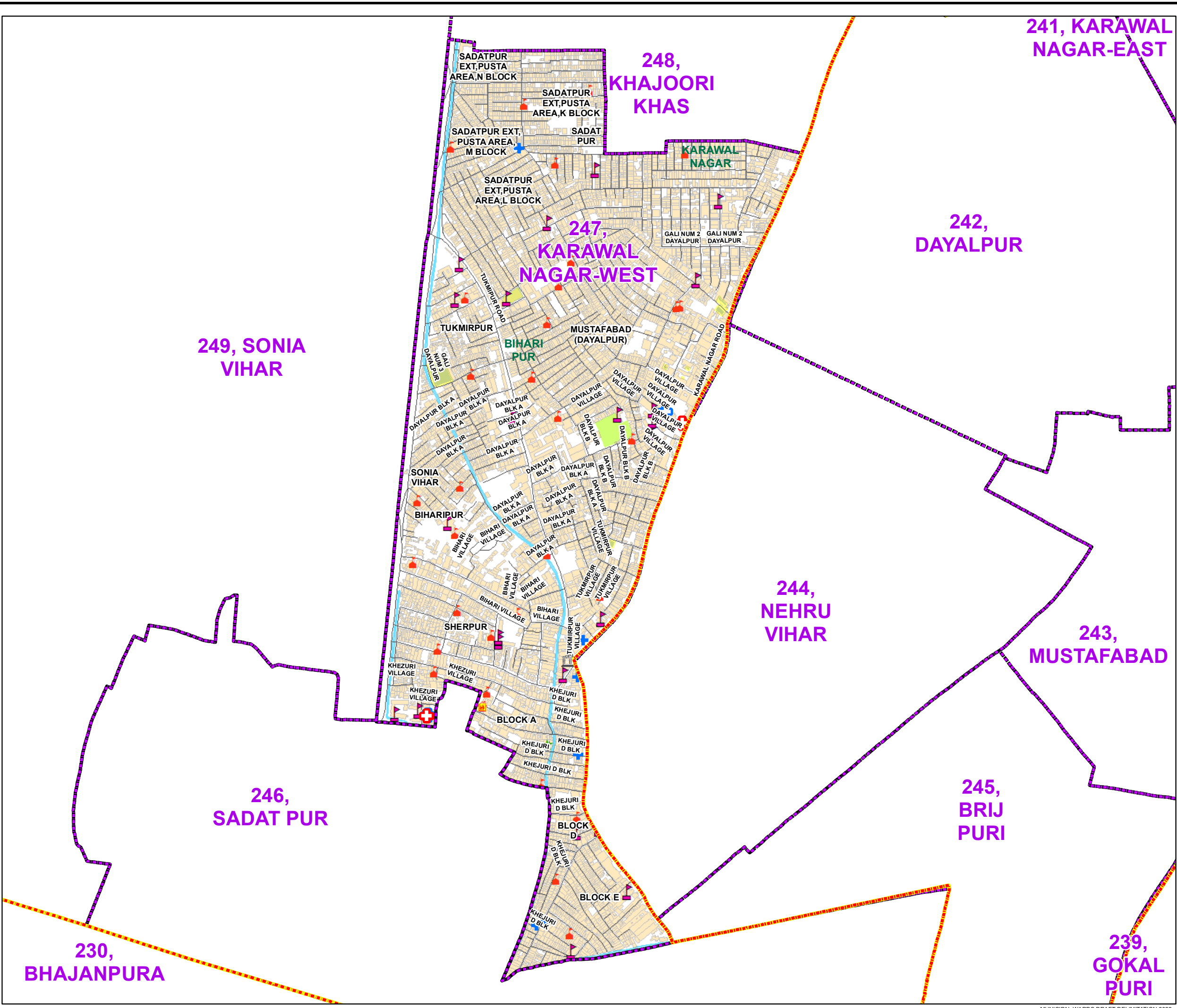




DRAFT PROPOSED WARD NO.- 247, KARAWAL NAGAR-WEST

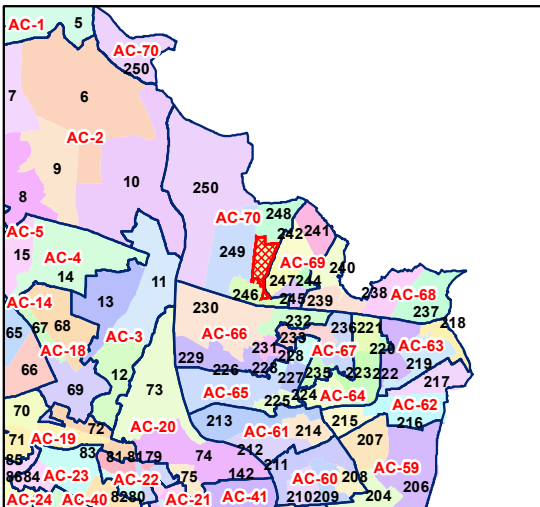




प्रतिबंधित  
केवल विभागीय प्रयोग हेतु  
निर्यात के लिए नहीं

**RESTRICTED  
FOR DEPARTMENTAL USE ONLY  
NOT FOR EXPORT**

**INDEX MAP**



**LEGEND**

|  |                       |  |                       |
|--|-----------------------|--|-----------------------|
|  | Health Centre         |  | Gurdwara              |
|  | Nursing Home          |  | Bank                  |
|  | Primary Health Centre |  | Metro Line            |
|  | Dispensary            |  | Railway Line          |
|  | Govt Hospital         |  | Road                  |
|  | Petrol Pump           |  | Village Boundary      |
|  | Church                |  | Ward Boundary         |
|  | Community Center      |  | Assembly Boundary     |
|  | Metro Station         |  | Sub-Division Boundary |
|  | ATM                   |  | District Boundary     |
|  | Mosque                |  | Buildings             |
|  | College               |  | Canal Bank            |
|  | Barat Ghar            |  | Play Ground           |
|  | Police Station        |  | Pond                  |
|  | Cinema Hall           |  | Storm Water Drain     |
|  | University            |  | River Bank            |
|  | Fire Station          |  | Garden Parks          |
|  | Temple                |  | Stadium               |
|  | School                |  |                       |

**Total Population- 59244**  
**SC Population- 5689**

**1:8,470**

For further details about this map , please contact

Geospatial Delhi Limited  
(A Government of NCT of Delhi Company)  
3rd Level, C- Wing, Vikas Bhawan-II,  
Civil Lines, New Delhi – 110054  
[Website : www.gsdLorg.in](http://www.gsdLorg.in)

Disclaimer:  
Reproduction in whole or part by any means is prohibited without  
written permission of Geospatial Delhi Limited Responsibility of  
data validation lies with the department concerned.

GOVERNMENT OF DELHI COPYRIGHT, 2012  
Map Print Date- 07-09-2022