

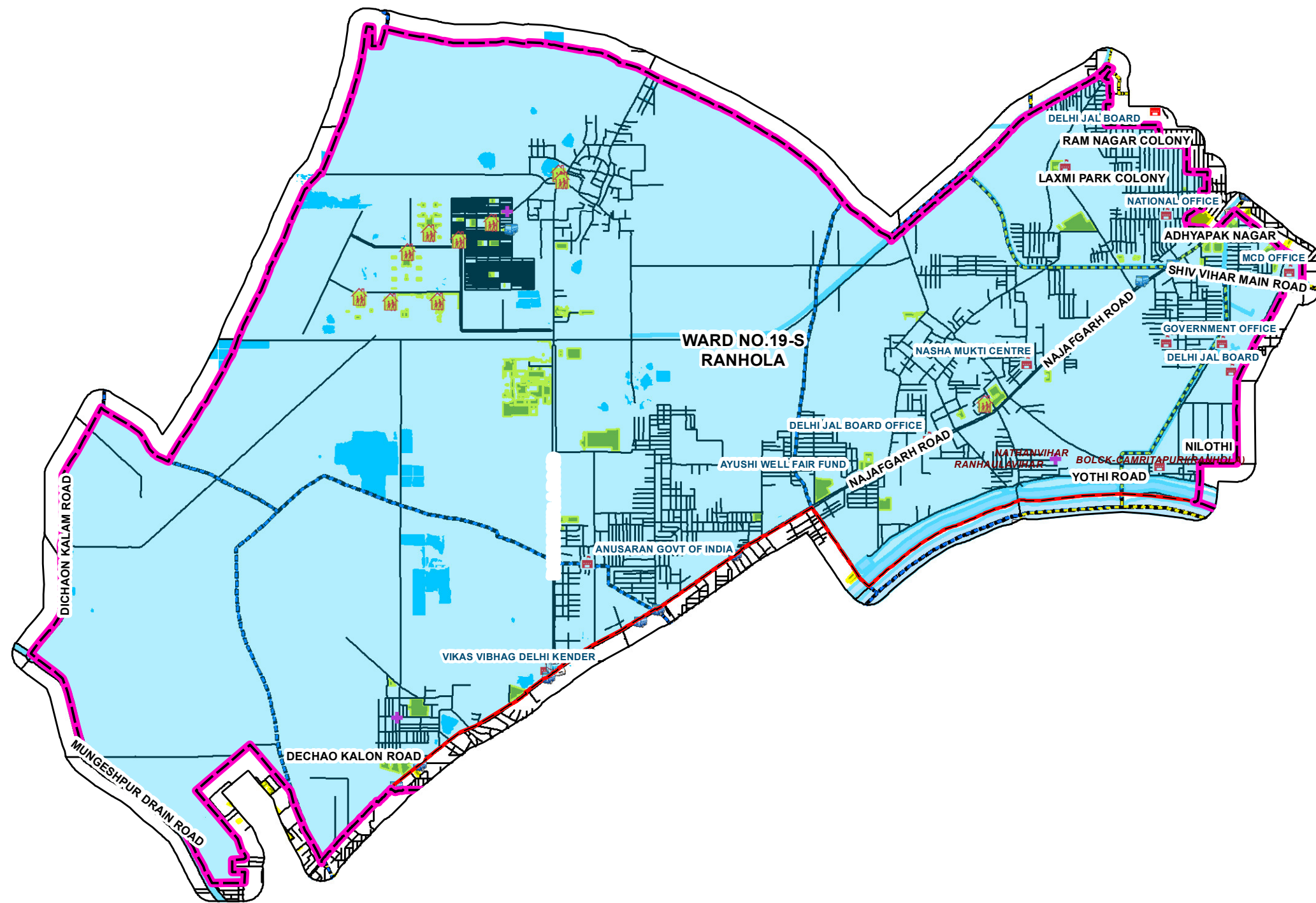
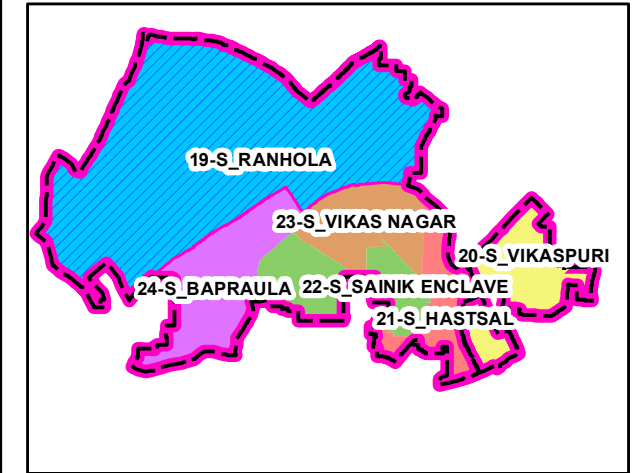
WARD 19-S, RANHOLA



























प्रतिबंधित
 केवल विभागीय प्रयोग हेतु
 निर्यात के लिए नहीं


RESTRICTED
FOR DEPARTMENTAL USE ONLY
NOT FOR EXPORT

WARDS AS SEEN WITHIN AC-31 (VIKASPURI)



LEGEND

	Bank		Railway Line
	College		Canal
	Bus Stop		River
	Auditorium		Storm Water
	Fire Station		Pond
	Metro Station		Sub Locality
	Bus Terminal		Locality
	Health Centre		Play Ground
	Cats Ambulance		Stadium
	Community Center		Garden Parks
	Government Office		Ward Boundary
	Accident Trauma Center		AC Boundary
	Roads		



1:25,000

For further details about this map, please contact

Geospatial Delhi Limited

(A Government of NCT of Delhi Company)

3rd Level, C- Wing, Vikas Bhawan-II,

Civil Lines, New Delhi – 110054

Website : www.gsdl.org.in

Disclaimer: Reproduction in whole or part by any means is prohibited without written permission of Geospatial Delhi Limited and State Election Commission Delhi.

© GOVERNMENT OF DELHI COPYRIGHT, 2012.

MAP PRINT DATE 09-11-2016