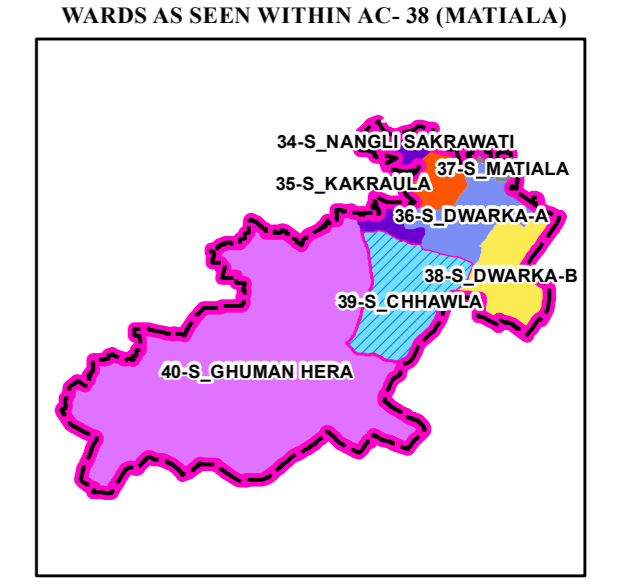
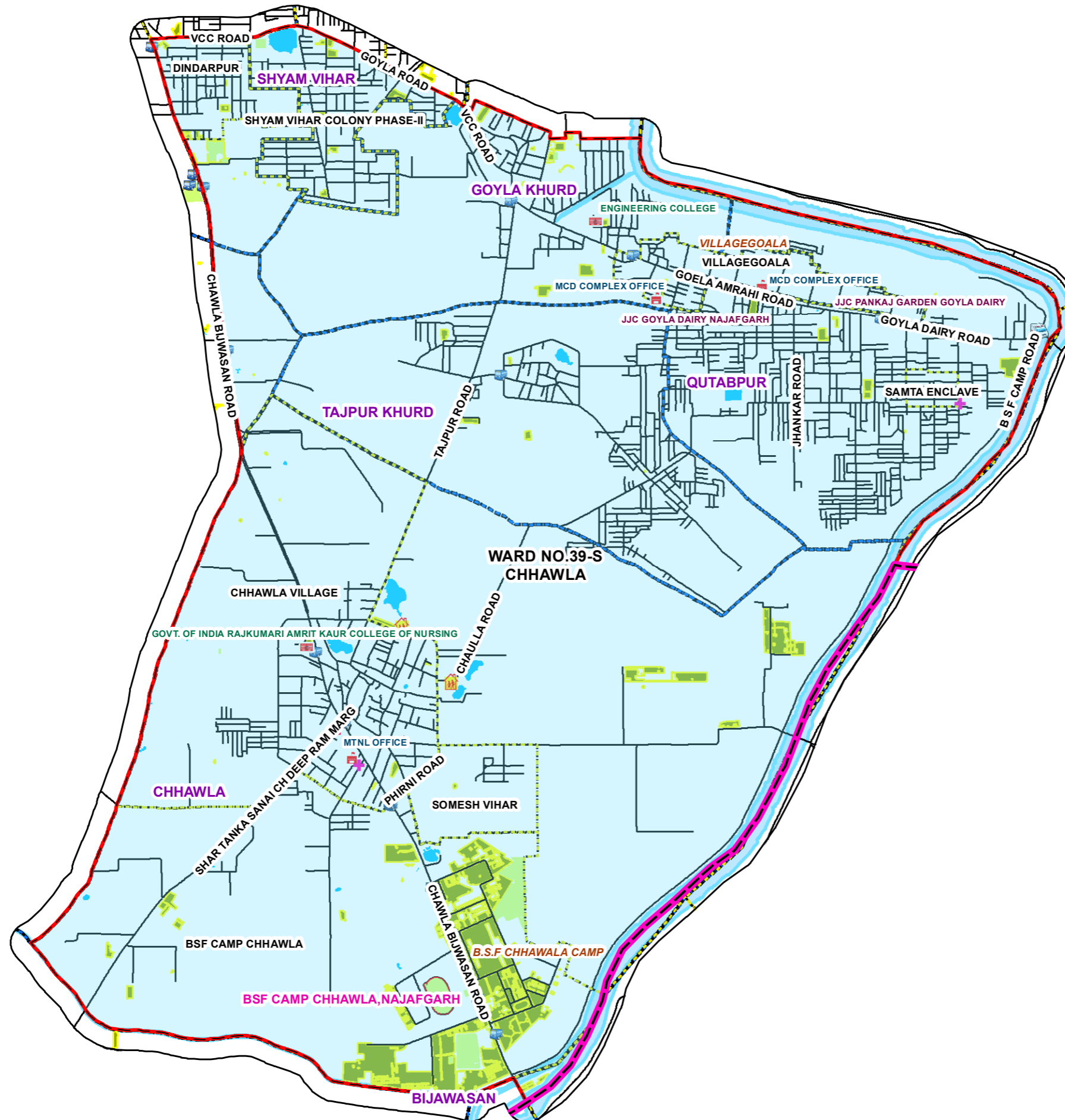

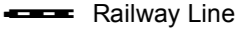









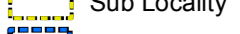

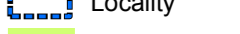



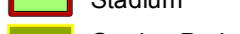

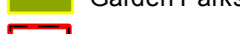

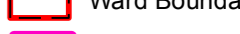



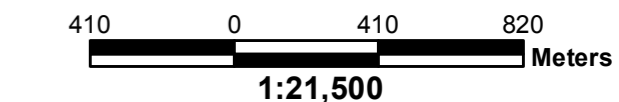


WARD 39-S, CHHAWLA



LEGEND

 Bank	 Railway Line
 College	 Canal
 Bus Stop	 River
 Auditorium	 Storm Water
 Fire Station	 Pond
 Metro Station	 Sub Locality
 Bus Terminal	 Locality
 Health Centre	 Play Ground
 Cats Ambulance	 Stadium
 Community Center	 Garden Parks
 Government Office	 Ward Boundary
 Accident Trauma Center	 AC Boundary
 Roads	



For further details about this map , please contact
Geospatial Delhi Limited
 (A Government of NCT of Delhi Company)
 3rd Level, C- Wing, Vikas Bhawan-II,
 Civil Lines, New Delhi – 110054

Website : www.gsd.org.in
 Disclaimer: Reproduction in whole or part by any means is prohibited without written permission of Geospatial Delhi Limited and State Election Commission Delhi.