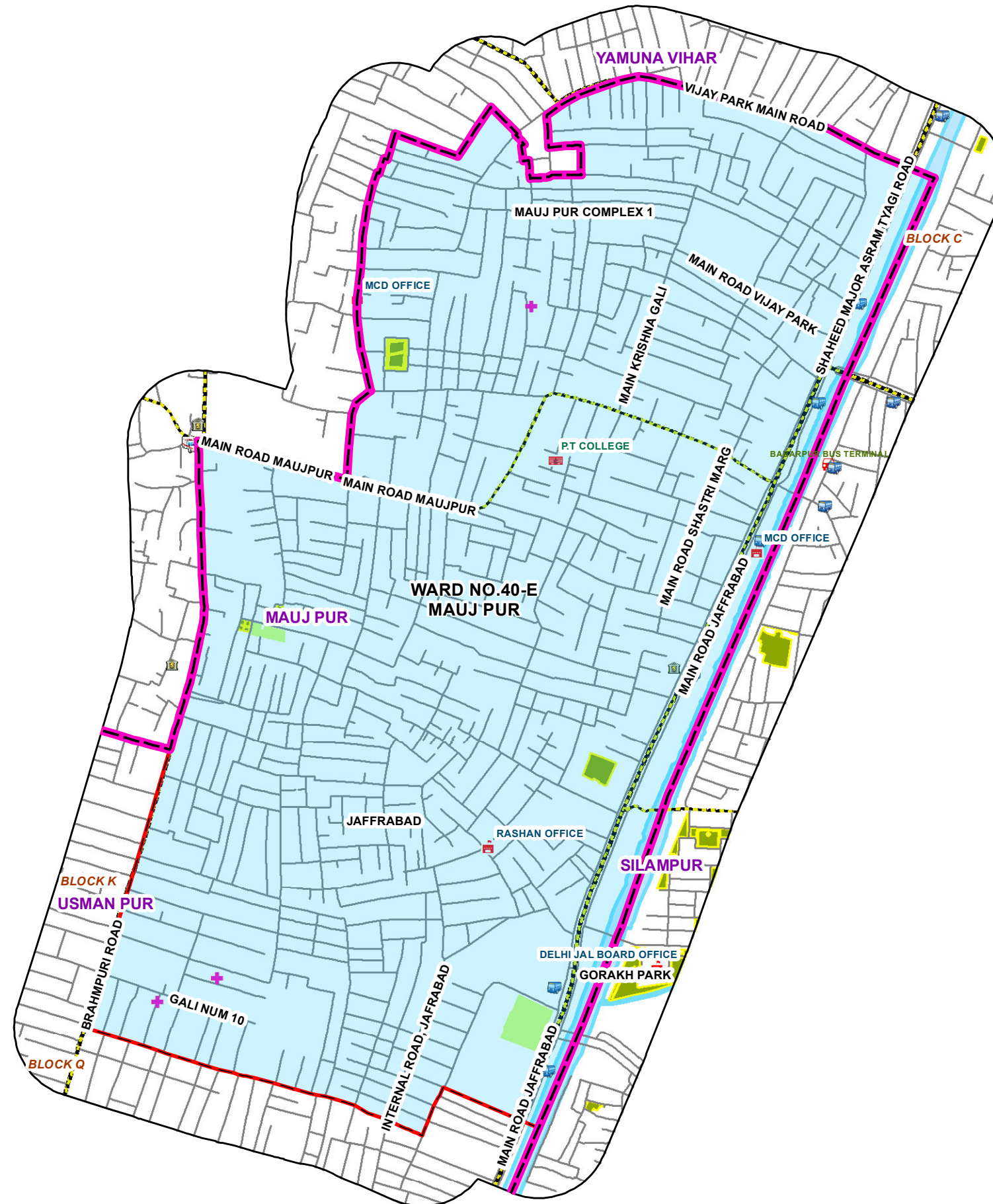
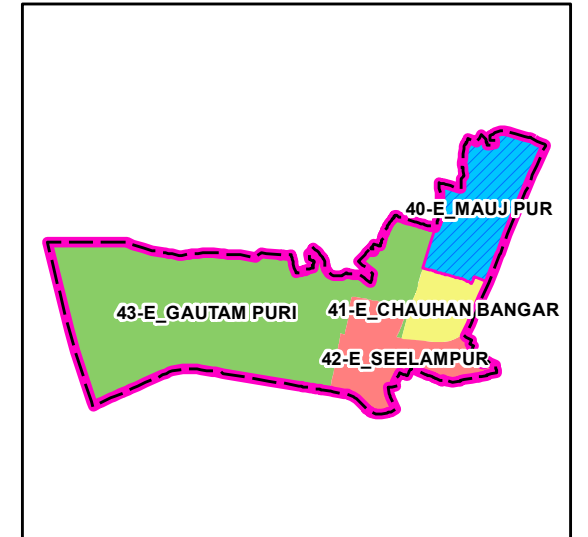


WARD 40-E, MAUJ PUR




WARDS AS SEEN WITHIN AC- 65 (SEELAMPUR)



LEGEND

| | | | |
|---|------------------------|---|---------------|
|  | Bank |  | Railway Line |
|  | College |  | Canal |
|  | Bus Stop |  | River |
|  | Auditorium |  | Storm Water |
|  | Fire Station |  | Pond |
|  | Metro Station |  | Sub Locality |
|  | Bus Terminal |  | Locality |
|  | Health Centre |  | Play Ground |
|  | Cats Ambulance |  | Stadium |
|  | Community Center |  | Garden Parks |
|  | Government Office |  | Ward Boundary |
|  | Accident Trauma Center |  | AC Boundary |
|  | Roads | | |



For further details about this map , please contact

Geospatial Delhi Limited

(A Government of NCT of Delhi Company)

3rd Level, C- Wing, Vikas Bhawan-II,

Civil Lines, New Delhi – 110054

Website : www.gsdl.org.in

Disclaimer: Reproduction in whole or part by any means is prohibited without written permission of Geospatial Delhi Limited and State Election Commission Delhi.

© GOVERNMENT OF DELHI COPYRIGHT, 2012.

MAP PRINT DATE 07-11-2016