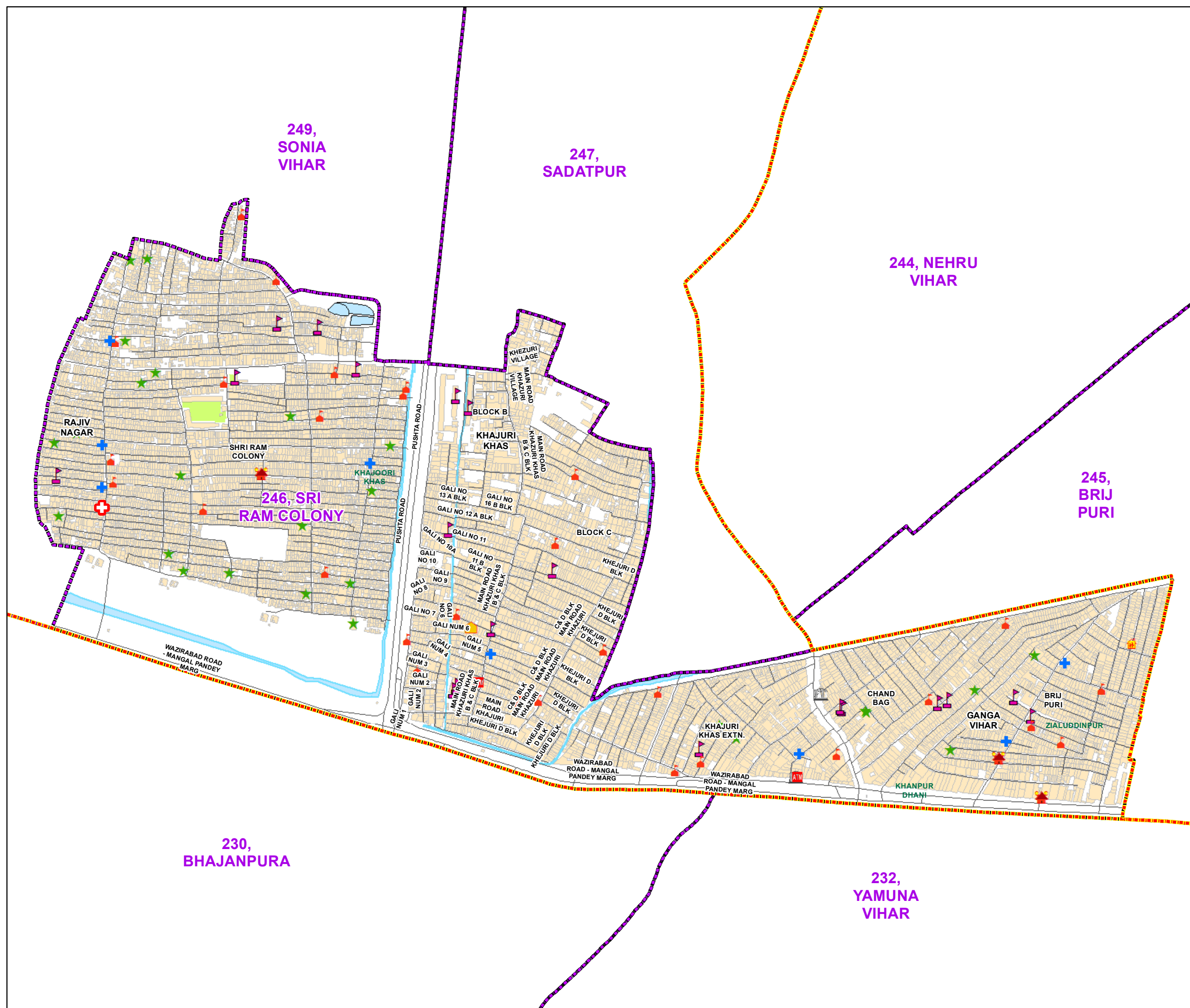


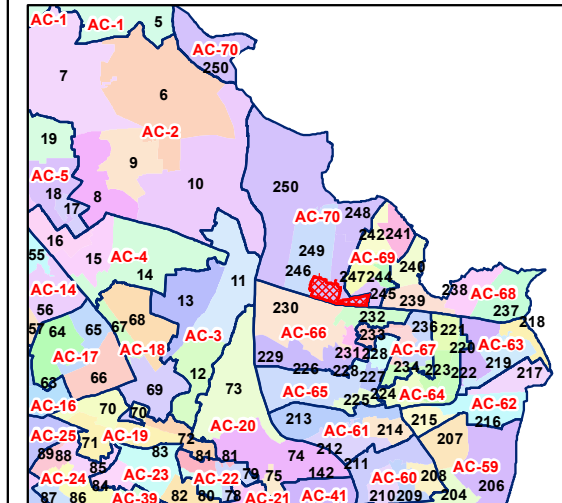
WARD NO.- 246, SRI RAM COLONY






















प्रतिबंधित
केवल विभागीय प्रयोग हेतु
निर्यात के लिए नहीं

**RESTRICTED
FOR DEPARTMENTAL USE ONLY
NOT FOR EXPORT**

INDEX MAP



LEGEND

- | | | | |
|---|-----------------------|---|-----------------------|
|  | Health Centre |  | Gurudwara |
|  | Nursing Home |  | Bank |
|  | Primary Health Centre |  | Metro Line |
|  | Dispensary |  | Railway Line |
|  | Govt Hospital |  | Road |
|  | Petrol Pump |  | Village Boundary |
|  | Church |  | Ward Boundary |
|  | Community Center |  | Assembly Boundary |
|  | Metro Station |  | Sub-Division Boundary |
|  | ATM |  | District Boundary |
|  | Mosque |  | Buildings |
|  | College |  | Canal Bank |
|  | Barat Ghar |  | Play Ground |
|  | Police Station |  | Pond |
|  | Cinema Hall |  | Storm Water Drain |
|  | University |  | River Bank |
|  | Fire Station |  | Garden Parks |
|  | Temple |  | Stadium |
|  | School | | |

Total Population - 83347

SC Population - 3146

1:6,640

For further details about this map , please contact

Geospatial Delhi Limited

(A Government of NCT of Delhi Company)

3rd Level, C- Wing, Vikas Bhawan-II,

Civil Lines, New Delhi – 110054

Website : www.gsdl.org.in

Disclaimer:
Reproduction in whole or part by any means is prohibited without written permission of Geospatial Delhi Limited. Responsibility of data validation lies with the department concerned.

© GOVERNMENT OF DELHI COPYRIGHT, 2012

Map Print Date- 13-10-2022