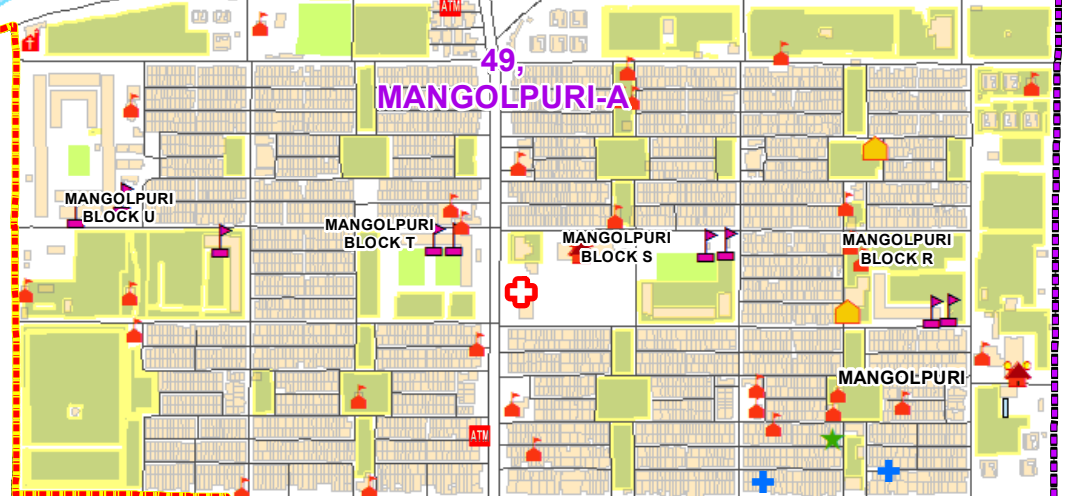
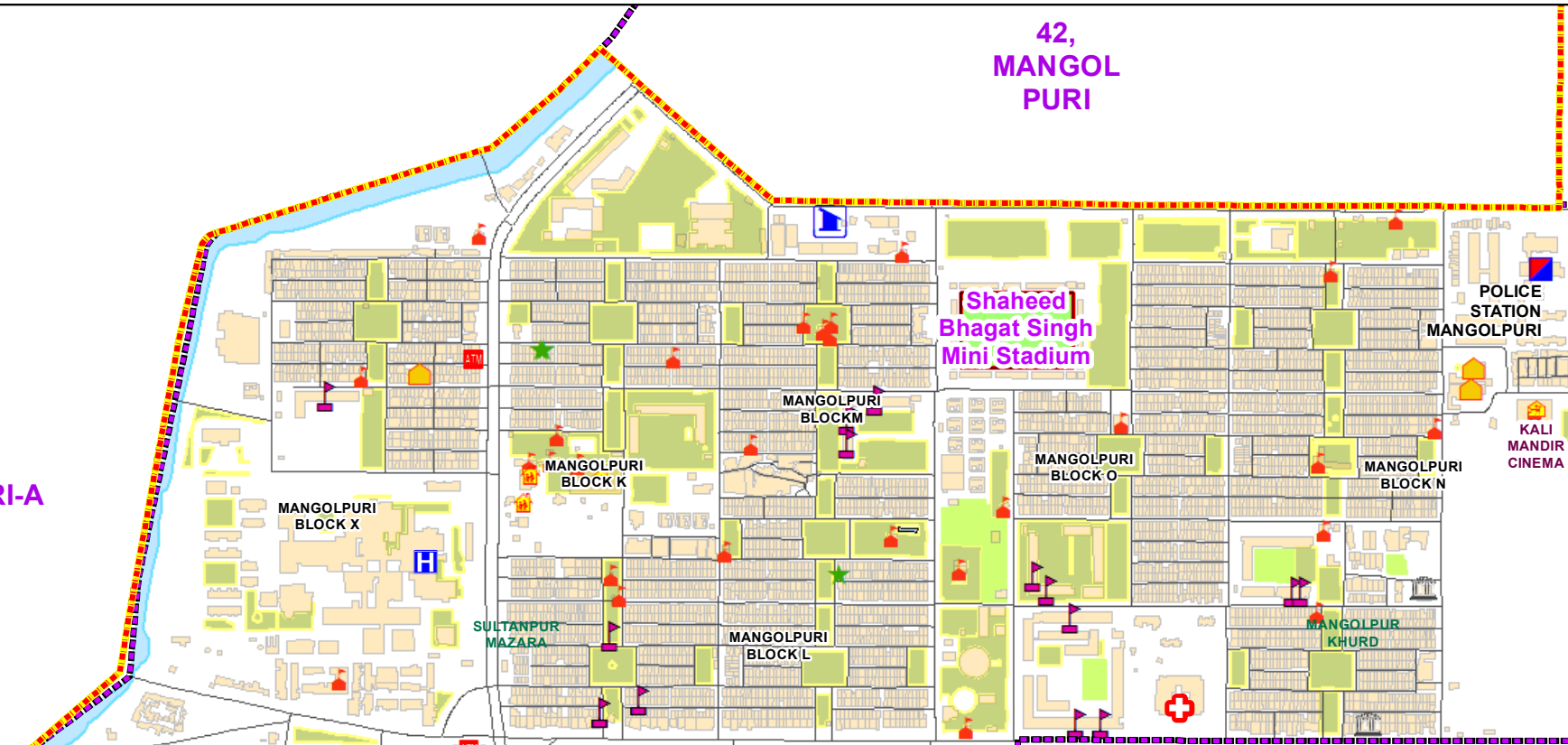


WARD NO.- 49, MANGOLPURI-A

44,
SULTANPURI-B

42,
MANGOL
PURI

43,
SULTANPURI-A



45,
JAWALPURI

48, GURU
HARKISHAN
NAGAR

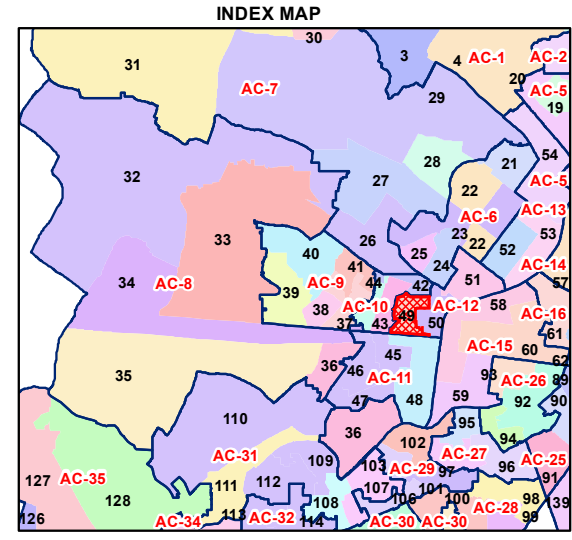
50,
MANGOLPURI-B

PEERA
GARHI



प्रतिबंधित
केवल विभागीय प्रयोग हेतु
निर्यात के लिए नहीं

RESTRICTED
FOR DEPARTMENTAL USE ONLY
NOT FOR EXPORT



LEGEND

- | | | | |
|--|-----------------------|--|-----------------------|
| | Health Centre | | Gurdwara |
| | Nursing Home | | Bank |
| | Primary Health Centre | | Metro Line |
| | Dispensary | | Railway Line |
| | Govt Hospital | | Road |
| | Petrol Pump | | Village Boundary |
| | Church | | Ward Boundary |
| | Community Center | | Assembly Boundary |
| | Metro Station | | Sub-Division Boundary |
| | ATM | | District Boundary |
| | Mosque | | Buildings |
| | College | | Canal Bank |
| | Barat Ghar | | Play Ground |
| | Police Station | | Pond |
| | Cinema Hall | | Storm Water Drain |
| | University | | River Bank |
| | Fire Station | | Garden Parks |
| | Temple | | Stadium |
| | School | | |

Total Population - 78867
SC Population - 33950

1:5,980

For further details about this map, please contact

Geospatial Delhi Limited
(A Government of NCT of Delhi Company)
3rd Level, C- Wing, Vikas Bhawan-II,
Civil Lines, New Delhi - 110054
Website : www.gsdLorg.in

Disclaimer:
Reproduction in whole or part by any means is prohibited without
written permission of Geospatial Delhi Limited. Responsibility of
data validation lies with the department concerned.